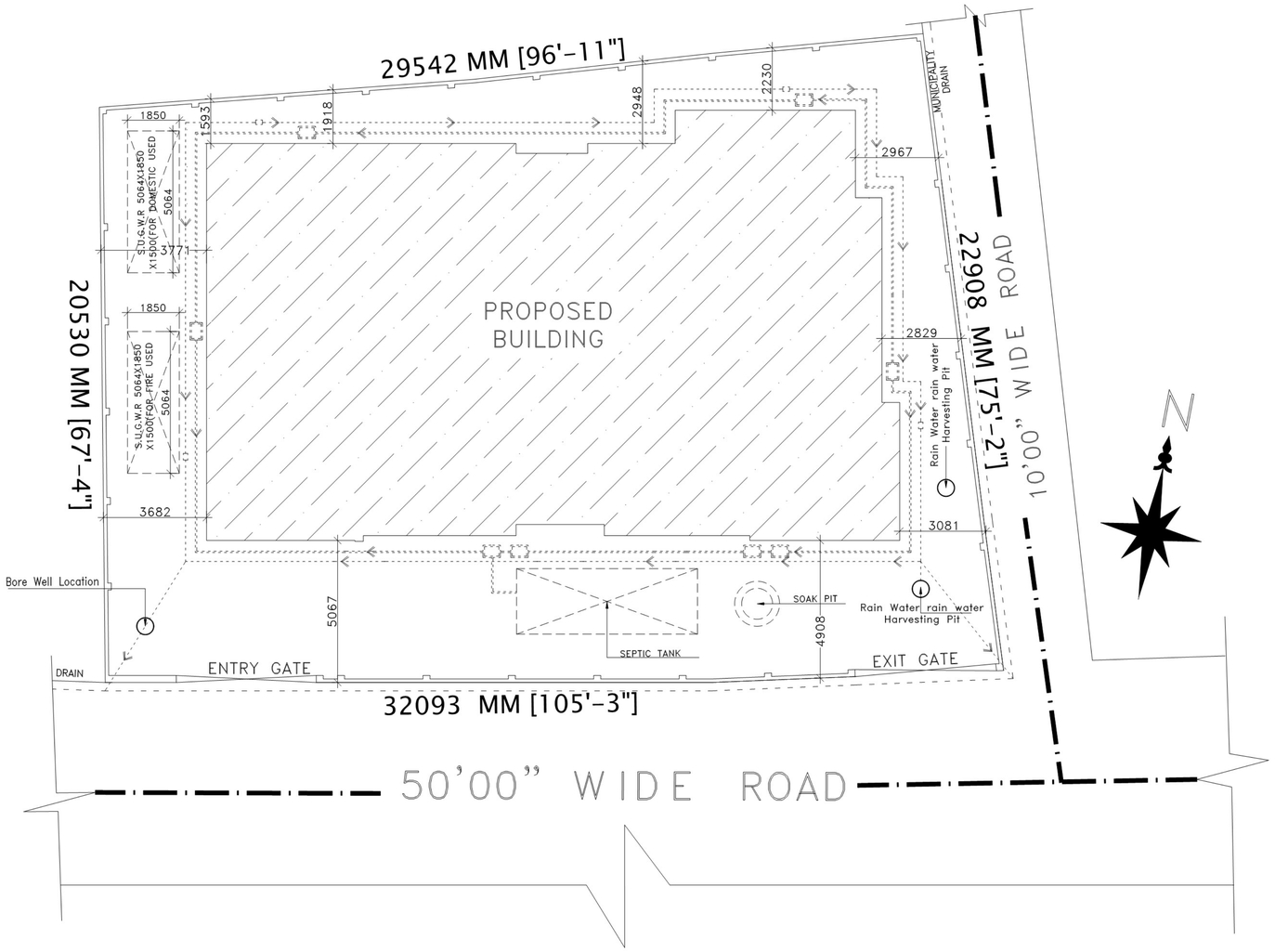

G SITE PLAN
SCALE: 1:100

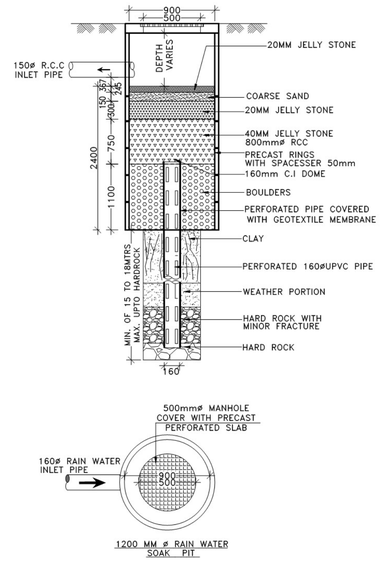

H SECTIONAL DETAILS OF RAIN WATER SOAK PIT
SCALE: N.T.S

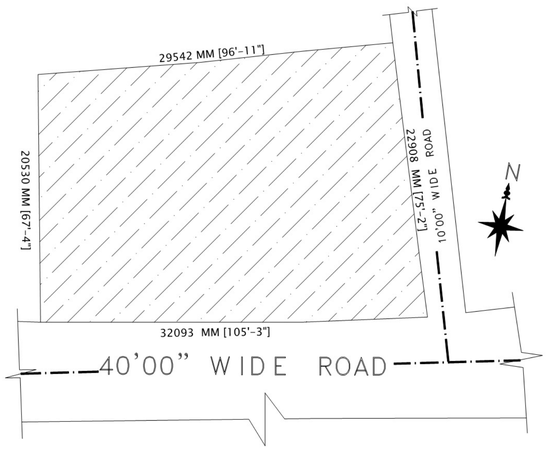

I LAYOUT MAP
SCALE: 1:250

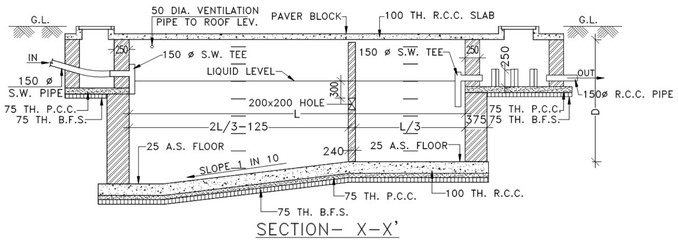

SECTION- X-X'

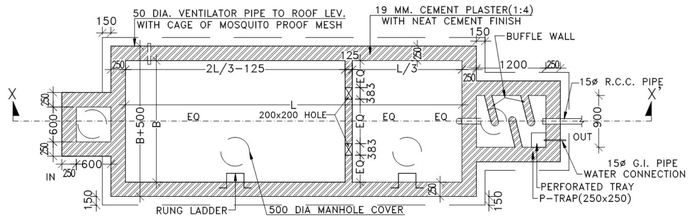

PLAN

K DETAILS OF SEPTIC TANK
SCALE: N.T.S

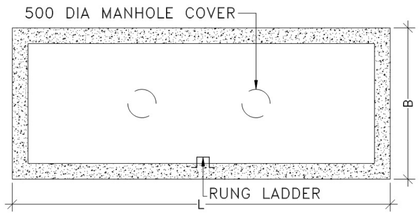

PLAN OF UNDER GROUND RESERVOIR

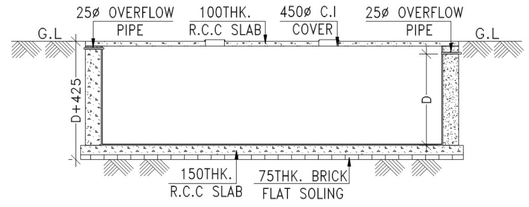

SECTION OF UNDER GROUND RESERVOIR

J DETAILS OF UNDER GROUND RESERVOIR
SCALE: N.T.S

SIGNATURE OF STRUCTURAL ENGINEER :-	SIGNATURE OF GEO TECHNICAL ENGINEER :-

PROJECT NAME :-

PLAN OF PROPOSED (B+G+10) TWELVE STORIED RESIDENTIAL BUILDING OF (EDIFY INFRASTRUCTURE PROJECTS PVT.LTD.) REPRESENTED BY MR. SUBRATA GHOSH, L.R PLOT NO-70, KHATIAN NO-2015, J.L NO-111, MOUZA-TETIKHOLA, P.S-NTPS,DIST-PASCHIM BHARDHAMAN,WEST BENGAL.

SCHEDULE OF DOOR & WINDOW :-

MARK	SIZE	DESCRIPTION
D1	1000X2100	FULLY PNL
D2	900X2100	FULLY PNL
D3	750X2100	FULLY PNL
W	1800X1200	SLIDING WINDOW
W1	1500X1200	SLIDING WINDOW
W2	1000X1200	SLIDING WINDOW
V	600X450	MOVABLE VENTILATOR
V1	VENTILATION FOR STAIR CASE.	

*** NOTES :-

1. ALL DIMENSIONS ARE IN m.m. , ROAD IS IN FT. & INCH. AND ALL LEVEL ARE IN M.
2. WRITTEN DIMENSIONS MUST BE FOLLOWED.
3. ALL EXTERNAL WALLS 250TH. & INTERNAL WALLS 125THK. UNLESS OTHERWISE MENTIONED.
4. ALL MASONRY WORKS ARE BOUNDED BY CEMENT MORTAR (1:6) &(1:4).
5. EXTERNAL PLASTER IS 25THK. & INTERNAL PLASTER IS 12MM.THK.
6. ALL CONC. GRADE IS M25 & AND GRADE OF STEEL FE-500.
7. 250THK. BRICK WORK IN 1:6 MORTAR.
8. 125THK. & 75THK. BRICK WORK IN 1:4 MORTAR.
9. 150 WIDE SURFACE DRAIN SHOULD BE PROVIDED ALL ROUND THE BUILDING.
10. 25% OF THE BUILDING TO BE CONSTRUCTED USING FLY-ASH BRICKS.

AREA CALCULATION :-

LAND AREA	PLINTH AREA	
607.03 SQ.M.	BASEMENT FLOOR	350.90 SQ.M.
	GROUND FLOOR	348.75 SQ.M.
	FIRST FLOOR	403.41 SQ.M.
	SECOND FLOOR	403.41 SQ.M.
	THIRD FLOOR	403.41 SQ.M.
	FORTH FLOOR	403.41 SQ.M.
	FIFTH FLOOR	403.41 SQ.M.
	SIXTH FLOOR	403.41 SQ.M.
	SEVENTH FLOOR	403.41 SQ.M.
	EIGHTH FLOOR	403.41 SQ.M.
	NINTH FLOOR	403.41 SQ.M.
	TENTH FLOOR	403.41 SQ.M.
	TOTAL	4733.75 SQ.M.
GROUND COVERAGE		= 57.33 %

SIGNATURE OF ARCHITECT :-

HIROK GHOSH
Consultant Civil Engineer
Lic No.- LS.PM/163/AMC-DMC/BPD/165
G.L.D.S, Durgapur-16

SIGNATURE OF DEVELOPER/OWNER :-

EDIFY INFRASTRUCTURE PROJECTS PVT. LTD.
Director

TITLE :-

*SITE PLAN
*SECTIONAL DETAILS OF RAIN WATER SOAK PIT
*LAYOUT MAP
*DETAILS OF UNDER GROUND RESERVOIR
*DETAILS OF SEPTIC TANK

DRAWN BY :- P.DEY	
CHECKED BY :-M.KHATUN	
SCALE: 1:100,1:250,N.T.S.	
REV.-00	DATE:-17.06.2022
SHEET NO: ARCH./P&RD-03/03	

N